



Honington church and Robert Bloomfield's birthplace

Honington & Sapiston Tales from the River: a guided river history walk




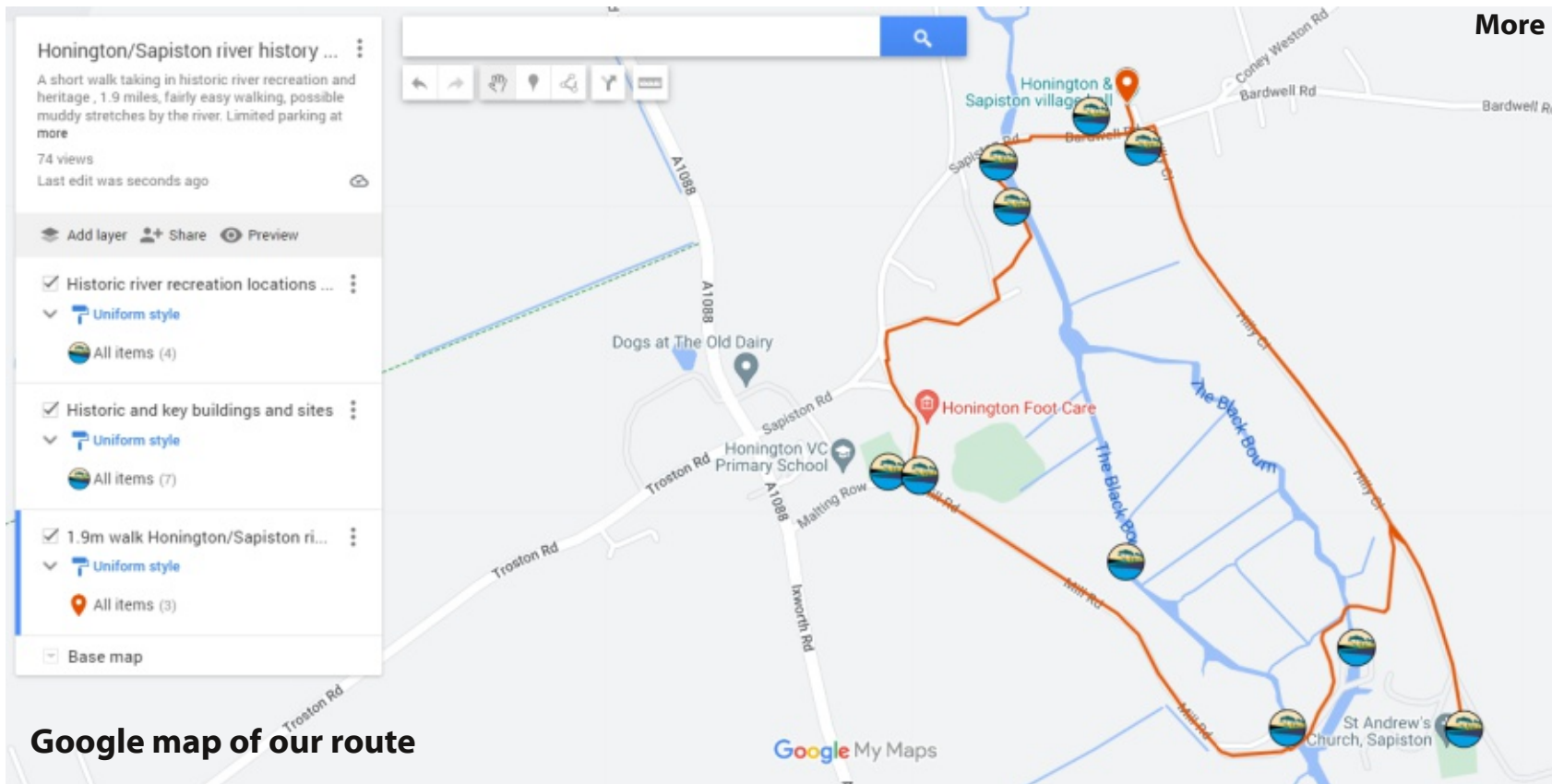
Raft race, with the Honington/Sapiston bridge, mid 1980s



Paddling in the river at the ford by Sapiston Mill, mid 1980s

Information and images for one of our river history walks in the Brecks. Run by @TheBrecksLP, The Brecks Fen Edge and Rivers Landscape Partnership Scheme, supported by @HeritageFundUK, guided by @OSBrecks volunteers. Contacts: Imogen Radford, imogen36@googlemail.com; bfer.admin@suffolk.gov.uk;






Google map of our route

More information about the villages:

Book by local resident:
 Sydney Thurlow,
 Village Life and Folk
 Remembered, 2.004
 Find more info and
 links by clicking on
 the icons on the
 Google map
 showing the route,
[https://dub.sh/
 HonSapOSB](https://dub.sh/HonSapOSB)



Sapiston Mill (also to the right of the first page)



Euston Estate map, displayed in both churches



Austin's farm, where Robert Bloomfield lived as a farmer's boy